



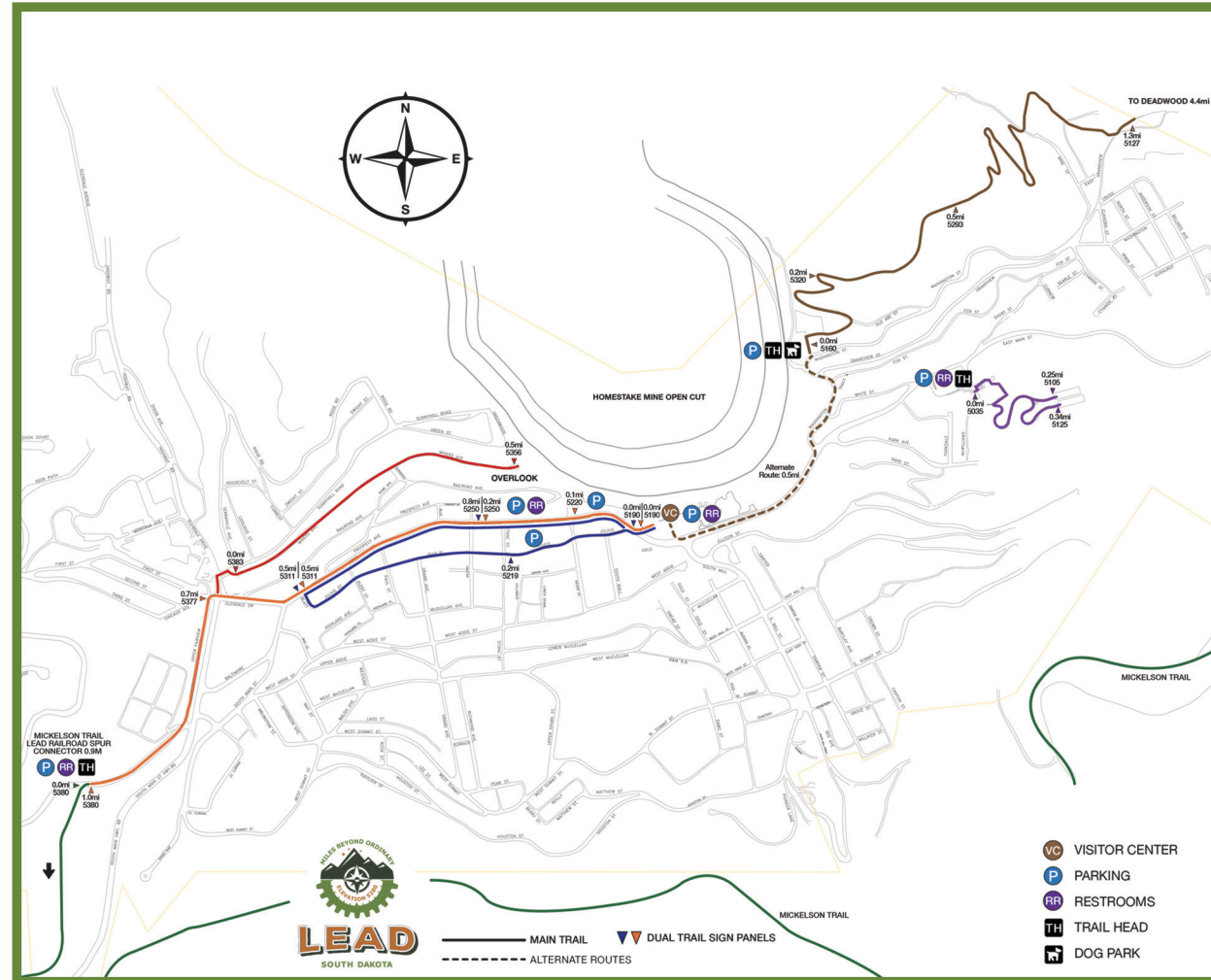
TRAIL COURTESY

- Bikers, horses and hikers may share the trails: bikers yield to hikers; bikers and hikers yield to horses
- Please keep our trails clean: take out anything you bring in
- Verify use of trail for motorized vehicles
- Stay on designated trails
- No campfires
- Please leash and pick up after your pets

Thank you to our sponsors!



WWW.NORTHERNHILLSREC.ORG



LEAD TRAILS

The Lead trails will take you down Lead's beautiful, mountain-side Main Street where you can see relics from Lead's gold mining past and beautiful modern art, side by side.


Explore history and lore from the Homestake Gold Mine, which was the largest and deepest gold mine in North America. Then, take your hike into the woods and see nature's bounty. You might even end up in Historic Deadwood. Click on the QR code to learn all about our trails and go on self-guided tours.



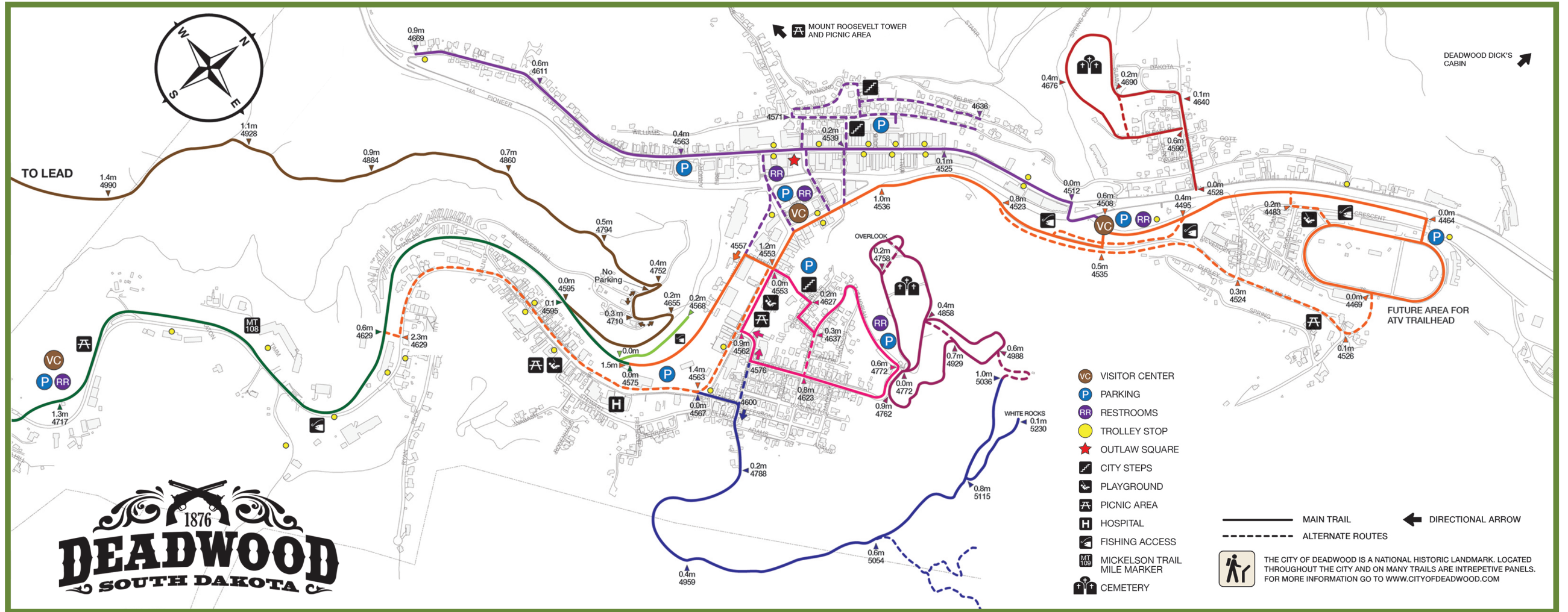
LeadHistoricPreservation.org/Trails

DEADWOOD LEAD

URBAN TRAILS



The Lead and Deadwood areas of South Dakota play host to miles of beautiful trails.
START EXPLORING.



DEADWOOD TRAIL SYSTEM

Historic Deadwood offers a multitude of trails to navigate by a variety of transportation options. The National Historic Landmark offers an abundance of interpretative panels to learn about Deadwood's rich and colorful past. Several trails traverse through the charming neighborhoods and the historic core of Deadwood with buildings dating back to the late 19th century.

Other trails lead you into wooded areas where you may encounter wildlife up close and personal or have a spectacular panoramic view of the gulch below.

Enjoy discovering Historic Deadwood!

mi. = miles | ele. = Elevation Gain/Loss | O&B = Out & Back

HISTORIC MAIN STREET URBAN TRAIL:
0.9 mi. | 157' ele. | O&B | Easy

SAINT AMBROSE CEMETERY TRAIL:
0.6 mi. | 162' ele. | Loop | Moderate

WHITEWOOD CREEK TRAIL:
1.5 mi. | 111' ele. | O&B | Easy

MOUNT MORIAH CEMETERY TRAIL:
1.0 mi. | 252' ele. | Loop | Easy

PRESIDENTIAL NEIGHBORHOOD TRAIL:
0.9 mi. | 219' ele. | Loop | Moderate

WHITE ROCKS TRAIL:
1.0 mi. | 663' ele. | O&B/Loop | Moderate

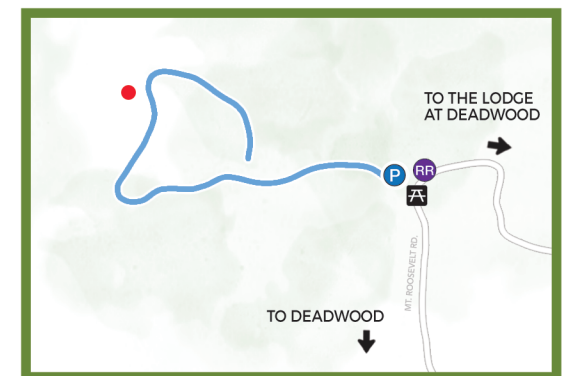
POWERHOUSE PARK TRAIL:
0.2 mi. | 7' ele. | O&B | Easy

MICKELSON TRAIL: 1.3 mi. (to city limits)
142' ele. | O&B | Easy

HOMESTAKE TRAIL: 1.5 mi. (to city limits)
385' ele. | O&B | Easy

MT. ROOSEVELT TRAIL:
0.7 mi. | 156' ele. | O&B | Easy

MT. ROOSEVELT TRAIL:



www.Deadwood.com